

County of Kane

KAREN McCONNAUGHAY
Chairman

OFFICE OF COUNTY BOARD
Kane County Government Center
719 S. Batavia Avenue
Geneva, IL 60134

Telephone: 630-232-5930
Fax: 630-232-9188
kmconnaughay@kanecoboard.org

MEMORANDUM

TO: Kane County Board Members

FROM: Karen McConnaughay, Chairman, Kane County Board

DATED: March 8, 2011

RE: County Board Redistricting

I have appointed a Special Task Force to consider and make recommendations to the County Board relative to the decennial redistricting of the Kane County Board.

The task force members are: Chairman, Catherine S. Hurlbut; James C. Mitchell, Jr.; John Hoscheit; Drew Frasz; Holly Lindgren; Jesse Vazquez; Ron Ford.

I also have called a special COW meeting for Tuesday, March 22, 2011 at 4:00 p.m. for a preliminary discussion of the 2010 census data and a review of the legal and other issues that relate to the redistricting process.

By law, the Kane County Board must, not later than July 1, 2011, reapportion the County so that each member of the County Board represents the same number of inhabitants. 55 ILCS 5/2-3002.

Section 2-3002(a) provides that "in reapportioning its County, the County Board shall first determine the size of the County Board to be elected". The County Board shall also determine whether Board Members shall be elected from the County at large, or from single member or multi-member districts. 55 ILCS 5/2-3002.

Under both State and Federal law, the County Board districts must represent "the same number of inhabitants". Under long standing U.S. Supreme Court precedent, the redistricting map must also not discriminate against members of minority groups. Since two members of the Board have already indicated that they do not intend to seek re-election, it will be my recommendation to the Committee and the Board that the size of the County Board be reduced from 26 to either 24 or 22 members. The Counties Code provides that counties of between 800,000 and 3,000,000 persons may have no more than 18 members. It appears to be a sound policy to begin downsizing the Board to eventually reach the 18 member maximum.

REDISTRICTING TASK FORCE

Tuesday, March 15, 2011
Kane County Board Room, 11:00 a.m.
(or immediately following Transportation Committee)

AGENDA

- A. Call to Order
- B. Roll Call
- C. Redistricting:
 - Census Information
 - Legal Requirements of Redistricting
 - Public Participation & Process
 - Committee Schedule & Timeline
- D. Adjournment

55 ILCS 5/2-3003) (from Ch. 34, par. 2-3003)

Sec. 2-3003. Apportionment plan.

(1) If the county board determines that members shall be elected by districts, it shall develop an apportionment plan and specify the number of districts and the number of county board members to be elected from each district and whether voters will have cumulative voting rights in multi-member districts. Each such district:

a. Shall be equal in population to each other district;

b. Shall be comprised of contiguous territory, as nearly compact as practicable; and

c. May divide townships or municipalities only when necessary to conform to the population requirement of paragraph a. of this Section.

d. Shall be created in such a manner so that no precinct shall be divided between 2 or more districts, insofar as is practicable.

(2) The county board of each county having a population of less than 3,000,000 inhabitants may, if it should so decide, provide within that county for single member districts outside the corporate limits and multi-member districts within the corporate limits of any municipality with a population in excess of 75,000.

Paragraphs a, b, c and d of subsection (1) of this Section shall apply to the apportionment of both single and multi-member districts within a county to the extent that compliance with paragraphs a, b, c and d still permit the establishment of such districts, except that the population of any multi-member district shall be equal to the population of any single member district, times the number of members found within that multi-member district.

(Source: P.A. 93-308, eff. 7-23-03.)

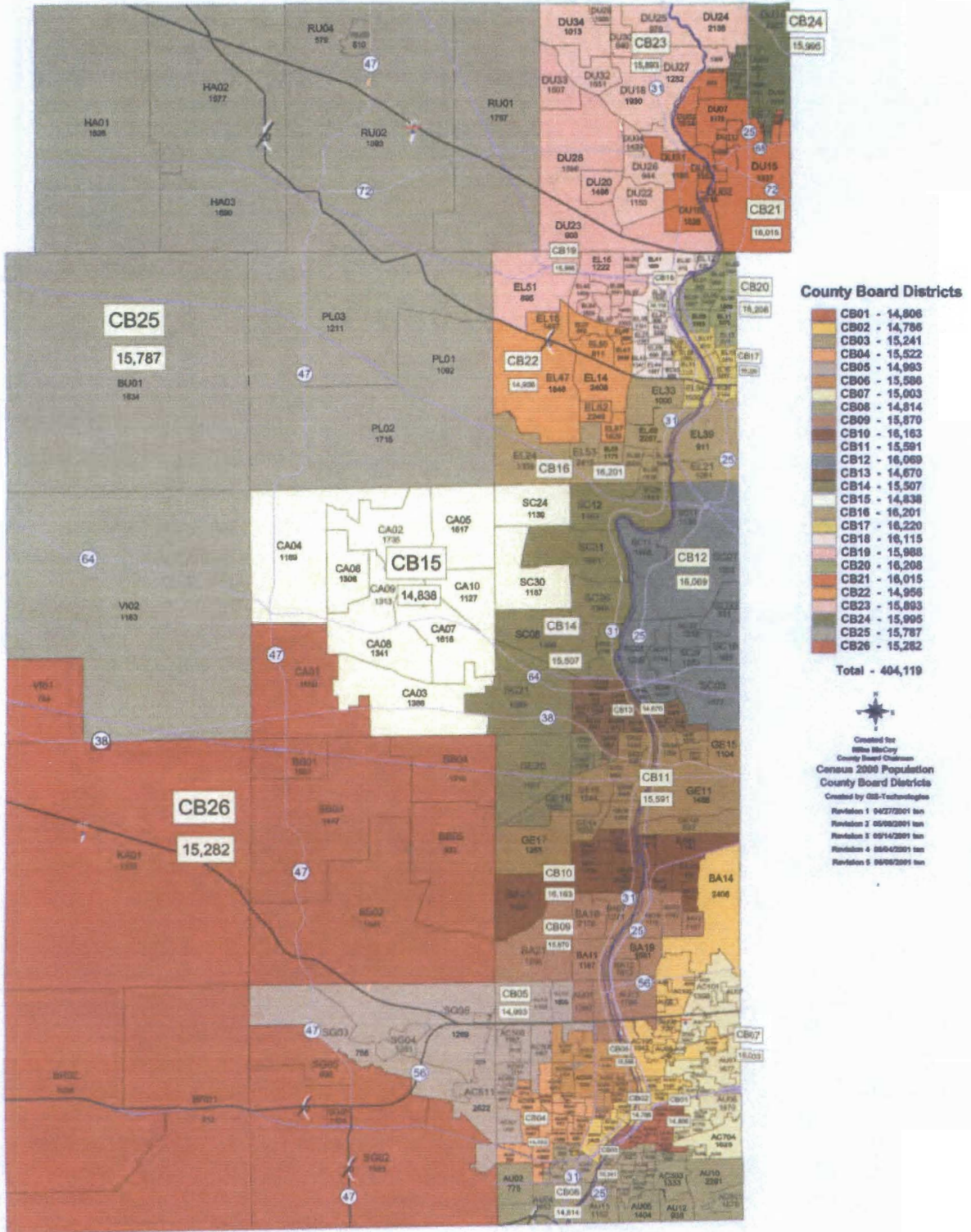
These and other legal requirements will be reviewed in detail at the March 22, 2011 Special COW meeting. In the meantime, please give careful consideration to the questions that you must decide in order to adopt a redistricting plan. Please see attached chart.

If you have any questions, please do not hesitate to give me a call.

For your further information, the table below gives you the 2010 census population for each County Board District.

CB Dist	2010 Population	County Board Member
1	24,662	Myrna Molina
2	27,049	Donnell Collins
3	14,348	Juan Reyna
4	21,258	Bonnie Lee Kunkel
5	19,930	Melisa Taylor
6	13,096	Ron Ford
7	14,939	Monica Silva
8	25,567	Jesse B. Vazquez
9	18,406	James C. Mitchell, Jr.
10	14,619	Thomas R. Van Cleave
11	17,785	Michael Donahue
12	17,684	John J. Hoscheit
13	13,588	Philip Lewis
14	22,889	Mark Davoust
15	21,088	Barbara Wojnicki
16	20,796	Michael J. Kenyon
17	17,813	Deborah Allan
18	17,899	Jeanette Mihalec
19	20,490	Catherine S. Hurlbut
20	13,902	Cristina Castro
21	20,511	Timothy Haley
22	19,191	Jackie Tredup
23	22,179	Maggie Auger
24	12,625	Hollie Lindgren
25	33,824	Thomas "T.R." Smith
26	29,131	Andrew E. "Drew" Frasz

**Kane County, Illinois
County Board Districts
Census 2000 Population**



Redistricting Words and Phrases

Alternative Population Base:

A population count other than the official census data that is used for redistricting.

Apportionment:

The process of assigning the number of members of Congress that each state may elect following each census.

At-Large:

When one or several candidates run for an office, and they are elected by the whole area of a local political subdivision.

Black Voting Age Percentage (BVAP):

The percentage of population of blacks, 18 years or older

Census:

Enumeration or count of the population as mandated by the United States Constitution.

Census Block:

The smallest unit of geography used by the Census Bureau for counting people. Blocks are almost always bounded by visible features such as roads and rivers.

Census Tract:

Geographic areas made up of block groups recommended by the states and used by the Census Bureau for the collection and presentation of decennial census data.

Community of Interest:

Communities defined by actual shared interests, either political, social or economic.

Compactness:

Having the minimum distance between all the parts of a constituency (a circle or hexagon is the most compact district). There are various methods of measuring compactness.

Contiguity:

All parts of a district being connected at some point with the rest of the district and not divided into two or more discrete pieces. Adjacency.

Deviation:

The degree by which a single district's population varies from the "ideal" may be stated in terms of "absolute deviation" or "relative deviation." "Absolute deviation" is equal to the difference between its population and the "ideal" population, expressed as a plus (+) or minus (-) number that the district's population exceeds or falls short of. "Relative deviation" is the more commonly used measure and is attained by dividing the district's absolute deviation by the "ideal" population.

Differential Undercount:

The difference in the undercount between ethnic groups. The undercount for ethnic groups has traditionally been higher than for whites.

Digital Map Layer:

A set of polygons representing geographic units. For redistricting, the primary map layers used include the following:

Minor Civil Divisions (MCD):

Includes cities, towns, and villages.

Voting Tabulation Districts (VTD):

Wards inside MCDs, election districts in rural areas.

Census Blocks (CNS):

The smallest unit of census geography, normally bounded on all sides by visible features such as city or county limits, property lines, and imaginary extensions of roads.

Elections Data:

Actual votes for each candidate in primaries and general elections; some Minor Civil Divisions, however, do not report data for every ward for every election.

Fracturing/Fragmentation:

Splitting an area where a minority group lives so that it cannot form an effective majority in a district, for the purpose of minimizing the group's voting strength.

Gerrymander:

The drawing of districts in a way that gives one group or party advantage over another.

Geographic Information System (GIS):

A computer based method for the automation, storage, manipulation, integration, analysis, display and dissemination of spatial data and related attribute data in the form of maps.

Homogenous District:

A voting district with at least 90 percent minority or white population.

Ideal District Population:

A population measure equal to the total state population divided by the total number of districts.

Majority-Minority Districts:

Term used by the courts for seats where an ethnic minority constitutes a majority of the population.

Metes & Bounds:

A detailed description of district boundaries using specific geographic features.

Method of Equal Proportions:

Mathematical formula provided by federal statute to reapportion congressional seats after each decennial census.

Minor Civil Division (MCD):

A supervisor's district, police jury district or township. Typically, subdivisions of a county.

Multi-Member District:

A district that elects two or more members to a legislative body.

Natural Boundaries (Visible Boundaries):

District boundaries that are natural geographic features.

One Person, One Vote:

Constitutional standard established by the Supreme Court that all legislative districts should be approximately equal in population.

Overall Range or Overall Deviation:

For a redistricting plan, the difference in population between the smallest and largest district, normally expressed as a percentage.

Packing:

A term used when one group is consolidated into a small number of districts in a districting plan. Drawing a minority-controlled district with an excessively high percentage of a minority population, "wasting" the additional people who could increase the minority population of another district.

Phase I and Phase II:

Programs run by the Census Bureau to collect boundary information from state and local governments. Phase I allows states to suggest boundaries for census blocks. Phase II lets state's group blocks into precincts so the official census data will contain precinct population totals.

PL 94-171:

Law passed in 1975 by Congress that requires the Census Bureau to furnish state governments data by April 1 of the year after the census for use in redistricting. The law requires that the bureau allow states to define the boundaries of the areas in which population data is collected.

Plurality:

A winning total in an election involving more than two candidates, where the winner received less than a majority of the votes cast.

Population Estimate:

An approximation of the population of a geographic unit at a point in the past or present for which an actual population count is not available.

Reapportionment:

The allocation of seats in a legislative body (such as Congress) among established districts (such as states), where the district boundaries do not change but the number of members per district does.

Redistricting:

The drawing of new political district boundaries.

Retrogression:

Drawing a redistricting plan that reduces the chances for minority groups to elect representatives of their choice.

Sampling:

A statistical technique used to estimate the whole population based on a sample. Proposed as a remedy for the undercount.

Single-Member District:

District that elects only one representative.

Standard Deviation:

A statistical formula measuring variance from a norm.

Tabulation:

The totaling and reporting of the census data.

Topologically Integrated Geographic Encoding and Referencing (TIGER):

The TIGER/Line files are a digital database of geographic features, such as roads, railroads, rivers, lakes, political boundaries, census statistical boundaries, etc. covering the entire United States. The data base contains information about these features such as their location in latitude and longitude, the name, the type of feature, address ranges for most streets, the geographic relationship to other features, and other related information. TIGER was developed at the Census Bureau to support the mapping and related geographic activities required by the decennial census and sample survey programs.

Undercount:

The estimated number of people who are not counted by the census.

Voting Age Population (VAP):

The number of people over the age of 18.

Voting Rights Act:

Federal law prohibiting discrimination in voting practices on the basis of race or language group.

Voting Tabulation District (VTD):

The census geographic equivalent of a county election precinct, created for the purpose of relating elections data to census data.

Source: Wisconsin State Legislature

Information maintained by the Legislative Reference Bureau

Updating the database of the Illinois Compiled Statutes (ILCS) is an ongoing process. Recent laws may not yet be included in the ILCS database, but they are found on this site as Public Acts soon after they become law. For information concerning the relationship between statutes and Public Acts, refer to the Guide.

Because the statute database is maintained primarily for legislative drafting purposes, statutory changes are sometimes included in the statute database before they take effect. If the source note at the end of a Section of the statutes includes a Public Act that has not yet taken effect, the version of the law that is currently in effect may have already been removed from the database and you should refer to that Public Act to see the changes made to the current law.

**COUNTIES
(55 ILCS 5/) Counties Code.**

(55 ILCS 5/Div. 2-3 heading)

Division 2-3. Reapportionment of County for
Election of County Board

(55 ILCS 5/2-3001) (from Ch. 34, par. 2-3001)

Sec. 2-3001. Definitions. As used in this Division, unless the context otherwise requires:

a. "District" means a county board district established as provided in this Division.

b. "County apportionment commission" or "commission" means the county clerk, the State's Attorney, the Attorney General or his designated representative and the chairmen of the county central committees of the first leading political party and the second leading political party as defined in Section 1-3 of The Election Code.

c. "Population" means the number of inhabitants as determined by the last preceding federal decennial census.

d. "Member" or "board member" means a person elected to serve on the county board.

(Source: P.A. 86-962.)

(55 ILCS 5/2-3002) (from Ch. 34, par. 2-3002)

Sec. 2-3002. Counties with population of less than 3,000,000 and with township form of government.

(a) Reapportionment required. By July 1, 1971, and each 10 years thereafter, the county board of each county having a population of less than 3,000,000 inhabitants and the township form of government shall reapportion its county so that each member of the county board represents the same number of inhabitants. In reapportioning its county, the county board shall first determine the size of the county board to be elected, which may consist of not less than 5 nor more than 29 members and may not exceed the size of the county board in that county on October 2, 1969. The county board shall also determine whether board members shall be elected at large from the county or by county board districts.

If the chairman of the county board is to be elected by the voters in a county of less than 450,000 population as provided in Section 2-3007, such chairman shall not be counted as a member of the county board for the purpose of the limitations on the size of a county board provided in this

Section.

(b) Advisory referenda. The voters of a county may advise the county board, through an advisory referendum, on questions concerning (i) the number of members of the county board to be elected, (ii) whether the board members should be elected from single-member districts, multi-member districts, or at-large, (iii) whether voters will have cumulative voting rights in the election of county board members, or (iv) any combination of the preceding 3 questions. The advisory referendum may be initiated either by petition or by ordinance of the county board. A written petition for an advisory referendum authorized by this Section must contain the signatures of at least 8% of the votes cast for candidates for Governor in the preceding gubernatorial election by the registered voters of the county and must be filed with the appropriate election authority. An ordinance initiating an advisory referendum authorized by this Section must be approved by a majority of the members of the county board and must be filed with the appropriate election authority. An advisory referendum initiated under this Section shall be placed on the ballot at the general election designated in the petition or ordinance.

(Source: P.A. 93-308, eff. 7-23-03.)

(55 ILCS 5/2-3002.5)

Sec. 2-3002.5. Beginning with members elected at the general election in 2002, counties having a population between 800,000 and 3,000,000 according to 2000 decennial census shall have no more than 18 members on their county board. If the chairman of the county board is elected at-large by the voters of the county as provided in Section 2-3007, the chairman shall not be counted as a member of the county board for the purpose of the limitations on the size of the county board provided in this Section. Neither a member nor the chairman of that county board shall serve simultaneously as commissioner or president of the board of commissioners of the forest preserve district. No person shall seek election to both the county board and the forest preserve commission at the same election.

(Source: P.A. 91-933, eff. 12-30-00.)

(55 ILCS 5/2-3003) (from Ch. 34, par. 2-3003)

Sec. 2-3003. Apportionment plan.

(1) If the county board determines that members shall be elected by districts, it shall develop an apportionment plan and specify the number of districts and the number of county board members to be elected from each district and whether voters will have cumulative voting rights in multi-member districts. Each such district:

- a. Shall be equal in population to each other district;
- b. Shall be comprised of contiguous territory, as nearly compact as practicable; and
- c. May divide townships or municipalities only when necessary to conform to the population requirement of paragraph a. of this Section.
- d. Shall be created in such a manner so that no

precinct shall be divided between 2 or more districts, insofar as is practicable.

(2) The county board of each county having a population of less than 3,000,000 inhabitants may, if it should so decide, provide within that county for single member districts outside the corporate limits and multi-member districts within the corporate limits of any municipality with a population in excess of 75,000. Paragraphs a, b, c and d of subsection (1) of this Section shall apply to the apportionment of both single and multi-member districts within a county to the extent that compliance with paragraphs a, b, c and d still permit the establishment of such districts, except that the population of any multi-member district shall be equal to the population of any single member district, times the number of members found within that multi-member district.

(3) In a county where the Chairman of the County Board is elected by the voters of the county as provided in Section 2-3007, the Chairman of the County Board may develop and present to the Board by the third Wednesday in May in the year after a federal decennial census year an apportionment plan in accordance with the provisions of subsection (1) of this Section. If the Chairman presents a plan to the Board by the third Wednesday in May, the Board shall conduct at least one public hearing to receive comments and to discuss the apportionment plan, the hearing shall be held at least 6 days but not more than 21 days after the Chairman's plan was presented to the Board, and the public shall be given notice of the hearing at least 6 days in advance. If the Chairman presents a plan by the third Wednesday in May, the Board is prohibited from enacting an apportionment plan until after a hearing on the plan presented by the Chairman. The Chairman shall have access to the federal decennial census available to the Board.

(4) In a county where a County Executive is elected by the voters of the county as provided in Section 2-5007 of the Counties Code, the County Executive may develop and present to the Board by the third Wednesday in May in the year after a federal decennial census year an apportionment plan in accordance with the provisions of subsection (1) of this Section. If the Executive presents a plan to the Board by the third Wednesday in May, the Board shall conduct at least one public hearing to receive comments and to discuss the apportionment plan, the hearing shall be held at least 6 days but not more than 21 days after the Executive's plan was presented to the Board, and the public shall be given notice of the hearing at least 6 days in advance. If the Executive presents a plan by the third Wednesday in May, the Board is prohibited from enacting an apportionment plan until after a hearing on the plan presented by the Executive. The Executive shall have access to the federal decennial census available to the Board.

(Source: P.A. 96-1540, eff. 3-7-11.)

(55 ILCS 5/2-3004) (from Ch. 34, par. 2-3004)

Sec. 2-3004. Failure to complete reapportionment. If any county board fails to complete the reapportionment of its county by July 1 in 2011 or any 10 years thereafter or by the

day after the county board's regularly scheduled July meeting in 2011 or any 10 years thereafter, whichever is later, the county clerk of that county shall convene the county apportionment commission. Three members of the commission shall constitute a quorum, but a majority of all the members must vote affirmatively on any determination made by the commission. The commission shall adopt rules for its procedure.

The commission shall develop an apportionment plan for the county in the manner provided by Section 2-3003, dividing the county into the same number of districts as determined by the county board. If the county board has failed to determine the size of the county board to be elected, then the number of districts and the number of members to be elected shall be the largest number to which the county is entitled under Section 2-3002.

The commission shall submit its apportionment plan by October 1 in the year that it is convened, except that the circuit court, for good cause shown, may grant an extension of time, not exceeding a total of 60 days, within which such a plan may be submitted.

(Source: P.A. 96-1540, eff. 3-7-11.)

(55 ILCS 5/2-3005) (from Ch. 34, par. 2-3005)

Sec. 2-3005. Filing of apportionment plan. The apportionment plan developed by the county board or the county apportionment commission, as the case may be, must be filed in the office of the county clerk by the time required by this Division. The county clerk shall promptly forward copies of that plan to the chairman of the county board and shall keep other copies of the plan available for distribution free of charge to any registered voter of the county requesting a copy.

(Source: P.A. 86-962.)

(55 ILCS 5/2-3006) (from Ch. 34, par. 2-3006)

Sec. 2-3006. Failure to file apportionment plan; election of board members at large. If no apportionment plan is filed with the county clerk as required by this Division, the members of the county board shall be elected at large in the county. If the county board has determined the number of members for the board, that number shall be elected; otherwise, the number of members to be elected shall be the largest number to which the county is entitled under Sections 2-3002 and 2-3002.5.

(Source: P.A. 91-933, eff. 12-30-00.)

(55 ILCS 5/2-3007) (from Ch. 34, par. 2-3007)

Sec. 2-3007. Chairman of county board; election and term. Any county board when providing for the reapportionment of its county under this Division may provide that the chairman of the county board shall be elected by the voters of the county rather than by the members of the board. In that event, provision shall be made for the election throughout the county of the chairman of the county board, but in counties over 3,000,000 population no person may be elected to serve as such

chairman who has not been elected as a county board member to serve during the same period as the term of office as chairman of the county board to which he seeks election. In counties over 450,000 population and under 3,000,000 population, the chairman shall be elected as chairman without having been first elected to the county board. Such chairman shall not vote on any question except to break a tie vote. In all other counties the chairman may either be elected as a county board member or elected as the chairman without having been first elected to the board. Except in counties where the chairman of the county board is elected by the voters of the county and is not required to be a county board member, whether the chairman of the county board is elected by the voters of the county or by the members of the board, he shall be elected to a 2 year term. In counties where the chairman of the county board is elected by the voters of the county and is not required to be a county board member, the chairman shall be elected to a 4 year term. In all cases, the term of the chairman of the county board shall commence on the first Monday of the month following the month in which members of the county board are elected.

(Source: P.A. 93-847, eff. 7-30-04; 94-273, eff. 1-1-06.)

(55 ILCS 5/2-3008) (from Ch. 34, par. 2-3008)

Sec. 2-3008. Determination of method of compensation of members of county board. At the time it reapportions its county under this Division, the county board shall determine whether the salary to be paid the members to be elected shall be computed on a per diem basis, on an annual basis or on a combined per diem and annual basis, and shall fix the amount of that salary. If the county board desires before the next reapportionment to change the basis of payment or amount of compensation after fixing those items, it may do so by ordinance or by resolution. Those changes shall not however, take effect during the term for which an incumbent county board member has been elected. In addition, the county board shall determine the amount of any additional compensation for the chairman of the county board. The county board may adjust that additional compensation at any time adjustments in the salary of board members may be made. Those adjustments shall not however, take effect during the term for which the incumbent chairman of the county board has been elected.

(Source: P.A. 86-962.)

(55 ILCS 5/2-3009) (from Ch. 34, par. 2-3009)

Sec. 2-3009. Terms of board members; vacancies; elections.

(a) County board member elections by county board districts. In those counties subject to this Division which elect county board members by county board districts the members shall, no later than 45 days after December 15, 1982, and thereafter no later than September 1 of the year of the next general election following reapportionment, divide the county board districts publicly by lot as equally as possible into 2 groups. Board members or their successors from one group shall be elected for successive terms of 2 years, 4 years and 4 years; and members or their successors from the second group shall be elected for successive terms of 4 years, 4 years, and 2 years. A county under this subsection may, by

ordinance, decide to divide the county board districts into 3 rather than 2 groups. If a county adopts an ordinance to this effect, the members of the county board shall divide the county board districts publicly by lot as equally as possible into 3 groups no later than September 1 of the year of the next general election following reapportionment. Board members or their successors from one group shall be elected for successive terms of 2 years, 4 years, and 4 years; members or their successors from the second group shall be elected for successive terms of 4 years, 2 years, and 4 years; and members or their successors from the third group shall be elected for successive terms of 4 years, 4 years, and 2 years. All terms shall commence on the first Monday of the month following the month of election.

(b) County board member elections at large. In those counties which elect county board members at large, under Sections 2-3002 and 2-3006, the members elected in the general election following reapportionment shall, no later than 45 days after taking office, divide themselves publicly by lot as equally as possible into 2 groups. Board members or their successors from one group shall be elected for successive terms of 2 years, 4 years and 4 years; and members or their successors from the second group shall be elected for successive terms of 4 years, 4 years and 2 years. A county under this subsection may, by ordinance, decide to divide the county board members into 3 rather than 2 groups. If a county adopts an ordinance to this effect, the members of the county board elected in the general election following reapportionment shall, no later than 45 days after taking office, divide themselves publicly by lot as equally as possible into 3 groups. Board members or their successors from one group shall be elected for successive terms of 2 years, 4 years, and 4 years; members and their successors from the second group shall be elected for successive terms of 4 years, 2 years, and 4 years; and members or their successors from the third group shall be elected for successive terms of 4 years, 4 years, and 2 years. All terms shall commence on the first Monday of the month following the month of election.

(c) Vacancies; time for elections. In counties under subsection (a) or (b), if a vacancy occurs in the office of chairman of the county board, the remaining members of the board shall elect one of the members of the board to serve for the balance of the unexpired term of the chairman.

In counties under subsection (a) or (b), the time for the election of county board members shall be as provided by the general election law for the election of such members.

(Source: P.A. 86-962; 87-924.)

(55 ILCS 5/2-3010) (from Ch. 34, par. 2-3010)

Sec. 2-3010. Multi-member districts. In making the determination by lot, pursuant to Section 2-3009, as to which members shall serve for 2 years and which for 4 years, the county board of a county having multi-member districts may provide for the drawing of lots in such manner as to insure that in each district the number of members drawing 2 year and 4 year terms, respectively, shall be equal, or as nearly equal as possible.

Any such determination by lot made before October 1, 1973

is validated.


(Source: P.A. 86-962.)

(55 ILCS 5/2-3015)

Sec. 2-3015. Qualifications of County Board Members and Commissioners. In counties with a population of 3,000,000 or less, no person is eligible to hold the office of county board member or commissioner unless he or she is a legal voter and has been a resident of the county for at least one year next preceding the election.

(Source: P.A. 90-173, eff. 1-1-98.)

Kane County Population 2010



Kane County Population 2000



KANE COUNTY POPULATION 2010



Northeastern Illinois County Boards

County	Board Members	Districts	Members Per District	At-Large Chair
KANE	26	26	1	YES
DuPage	18	6	3	YES
Will	27	9	3	YES
Cook	17	17	1	YES
Lake	23	23	1	NO
McHenry	24	6	4	NO
Kendall	16	4	4	NO
DeKalb	24	12	2	NO
Winnebago	28	14	2	NO
Stephenson	22	11	2	NO
Grundy	18	3	6	NO
LaSalle	29	29	1	NO
Peoria	18	18	1	NO
Sangamon	29	29	1	NO
St. Clair	29	29	1	NO

	Total 2010	Total 2000
Aurora	146,149	115,553
Batavia	35,221	30,137
Big Rock	1,859	1,938
Burlington	1,921	1,834
Black Berry	15,090	6,071
Campton	17,174	14,072
Dundee	64,167	53,207
Elgin	100,922	90,384
Geneva	26,552	23,268
Hampshire	7,569	4,793
Kaneville	1,264	1,292
Plato	6,166	4,018
Rutland	18,806	3,959
St. Charles	50,854	42,051
Sugar Grove	16,216	9,595
Virgil	1,937	1,947
Total	515,269	404,119

CB Dist	2000 Population	2010 Population	County Board Member
1	14,806	24,662	Myrna Molina
2	14,786	27,049	Donnell Collins
3	15,241	14,348	Juan Reyna
4	15,522	21,258	Bonnie Lee Kunkel
5	14,993	19,930	Melisa Taylor
6	15,586	13,096	Ron Ford
7	15,003	14,939	Monica Silva
8	14,814	25,567	Jesse B. Vazquez
9	15,870	18,406	James C. Mitchell, Jr.
10	16,163	14,619	Thomas R. Van Cleave
11	15,591	17,785	Michael Donahue
12	16,069	17,684	John J. Hoscheit
13	14,670	13,588	Philip Lewis
14	15,507	22,889	Mark Davoust
15	14,838	21,088	Barbara Wojnicki
16	16,201	20,796	Michael J. Kenyon
17	16,220	17,813	Deborah Allan
18	16,115	17,899	Jeanette Mihalec
19	15,988	20,490	Catherine S. Hurlbut
20	16,208	13,902	Cristina Castro
21	16,015	20,511	Timothy Haley
22	14,956	19,191	Jackie Tredup
23	15,893	22,179	Maggie Auger
24	15,995	12,625	Hollie Lindgren
25	15,787	33,824	Thomas "T.R." Smith
26	15,282	29,131	Andrew E. "Drew" Frasz

2010 Census Data Redistricting Data

Click on a blue state in the map tool below to view county level Census data. Data for states shaded gray have not yet been released. The Census Bureau will deliver state data on a rolling basis through March. See what states are coming next.

2010 CENSUS RESULTS

SELECT ANOTHER STATE VIEW FULL SCREEN

Illinois STATE POPULATION: 12,830,632

POPULATION CHANGE BY COUNTY: 2000-2010



STATE POPULATION BY RACE
ILLINOIS: 2010

Race	Percentage	Change
White alone	71.5%	0.6% ↑
Black or African American alone	14.5%	-0.6% ↓
American Indian and Alaska Native alone	0.3%	41.8% ↑
Asian alone	4.6%	38.6% ↑
Native Hawaiian and Other Pacific Islander alone	-	-12.1% ↓
Some Other Race alone	6.7%	19.2% ↑
Two or More Races	2.2%	23.4% ↑

STATE POPULATION BY HISPANIC OR LATINO ORIGIN
ILLINOIS: 2010

Origin	Percentage	Change
Hispanic or Latino	15.8%	32.5% ↑
Not Hispanic or Latino	84.2%	-0.8% ↓

Additional Data: To access data from multiple geographies within the state, such as census blocks, tracts, voting districts, cities, counties and school districts, visit American Factfinder: <http://factfinder2.census.gov>.

Embed on your site by copying the following code, replacing XX with your two-digit state abbreviation (e.g. "LA") and optionally replacing the values for width and height. To embed the U.S. map, leave off the state parameter.

```
<iframe src="http://2010.census.gov/2010census/data/embedstate.html?state=XX" frameborder="0" scrolling="no" marginheight="0" marginwidth="0" width="800" height="510">IFRAMES not supported</iframe>
```

Note: height should equal width divided by 1.566, rounded to a whole number. For example, 940x600 or 800x510.

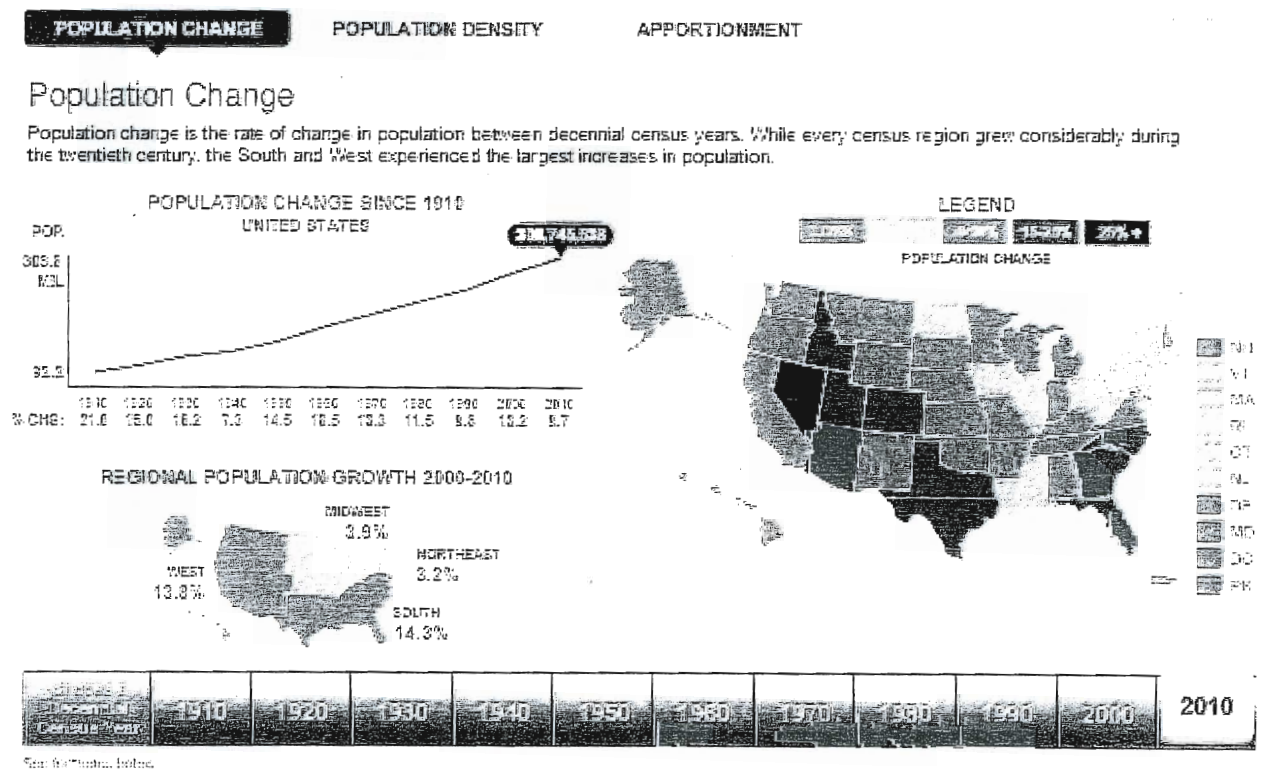
Data provided by U.S. Census Bureau.

- - Represents zero or rounds to 0.0
- The term 'county' refers to county or equivalent entity.
- For more information on Substantial Changes to Counties and County Equivalent Entities: 1970-Present, please visit: <http://www.census.gov/geo/www/tiger/ctychng.html>

For questions, comments and suggestions about Census Bureau data visualizations, please contact: pio.2010@census.gov.

Apportionment Data

The Census Bureau's interactive map widget enables users to view 10 decades of apportionment history, current apportionment totals and our country's changing population through the past century.



View as HTML: [Population Change](#), [Population Density](#), [Apportionment](#)

Download as CSV: [Population Change](#), [Population Density](#), [Apportionment](#)

Embed on your site:

```
<iframe src="http://2010.census.gov/2010census/data/embedmap.php" frameborder="0" scrolling="no" marginheight="0" marginwidth="0" width="638" height="405">IFRAMES not supported</iframe>
```

Data provided by U.S. Census Bureau.

Population Density: Includes Puerto Rico and the District of Columbia in population density rankings, 1 to 52.

Apportionment: Apportionment is the process of dividing the 435 seats in the House of Representatives among the 50 states. Puerto Rico and the District of Columbia are not included.

Alaska and Hawaii gained statehood in 1959. Arizona and New Mexico gained statehood in 1912. For apportionment, data before those periods are not reflected on the map.

Congress did not reapportion in 1920. Therefore, the apportionment data shown for this decade replicates the data for 1910. There is no data reflected for the apportionment population in the 1920 "people per representative" chart.

GCT-PL2 - Kane County, Illinois:

2010 Census Redistricting Data (Public

NOTE: For information on confidentiality protection, nonsampling error, and definitions, see

<http://www.census.gov/prod/cen2010/b104>

Geographic area	Total	Housing units		
		Total	Occupied	Vacant
Kane County	515,269	182,047	170,479	11,568
COUNTY				
Aurora township	146,149	49,127	44,972	4,155
Batavia township	35,221	12,892	12,365	527
Big Rock township	1,859	717	680	37
Blackberry township	15,090	4,988	4,763	225
Burlington township	1,921	734	689	45
Campton township	17,174	5,662	5,474	188
Dundee township	64,167	21,635	20,432	1,203
Elgin township	100,922	35,690	33,084	2,606
Geneva township	26,552	10,210	9,657	553
Hampshire township	7,569	2,926	2,791	135
Kaneville township	1,264	508	482	26
Plato township	6,166	2,182	2,027	155
Rutland township	18,806	8,004	7,530	474
St. Charles township	50,854	19,043	18,101	942
Sugar Grove	19,618	6,963	6,714	249
Virgil township	1,937	766	718	48
PLACE				
Algonquin village	8,433	2,810	2,717	93
Aurora city	130,976	43,140	39,439	3,701
Barrington Hills	137	52	46	6
Bartlett village	0	0	0	0
Batavia city	26,045	10,042	9,554	488
Big Rock village	1,126	426	409	17
Burlington village	618	259	240	19
Campton Hills village	11,131	3,608	3,492	116
Carpentersville	37,691	11,583	10,852	731
East Dundee village	2,860	1,348	1,274	74
Elburn village	5,602	1,993	1,892	101
Elgin city	84,156	29,547	27,146	2,401
Geneva city	21,495	8,278	7,865	413
Gilberts village	6,879	2,275	2,197	78
Hampshire village	5,563	2,031	1,950	81
Hoffman Estates	0	0	0	0
Huntley village	5,795	3,711	3,432	279
Kaneville village	484	196	190	6
Lily Lake village	993	336	321	15
Maple Park village	672	287	267	20
Montgomery village	7,871	2,958	2,770	188
North Aurora village	16,760	6,106	5,859	247
Pingree Grove	4,532	1,626	1,517	109
Prestbury CDP	1,722	741	718	23
St. Charles city	32,431	12,901	12,176	725
Sleepy Hollow village	3,304	1,230	1,190	40
South Elgin village	21,985	7,472	7,187	285
Sugar Grove village	8,997	3,194	3,095	99

Virgil village	329	118	111	7
Wayne village	861	346	327	19
West Dundee village	7,331	2,945	2,785	160

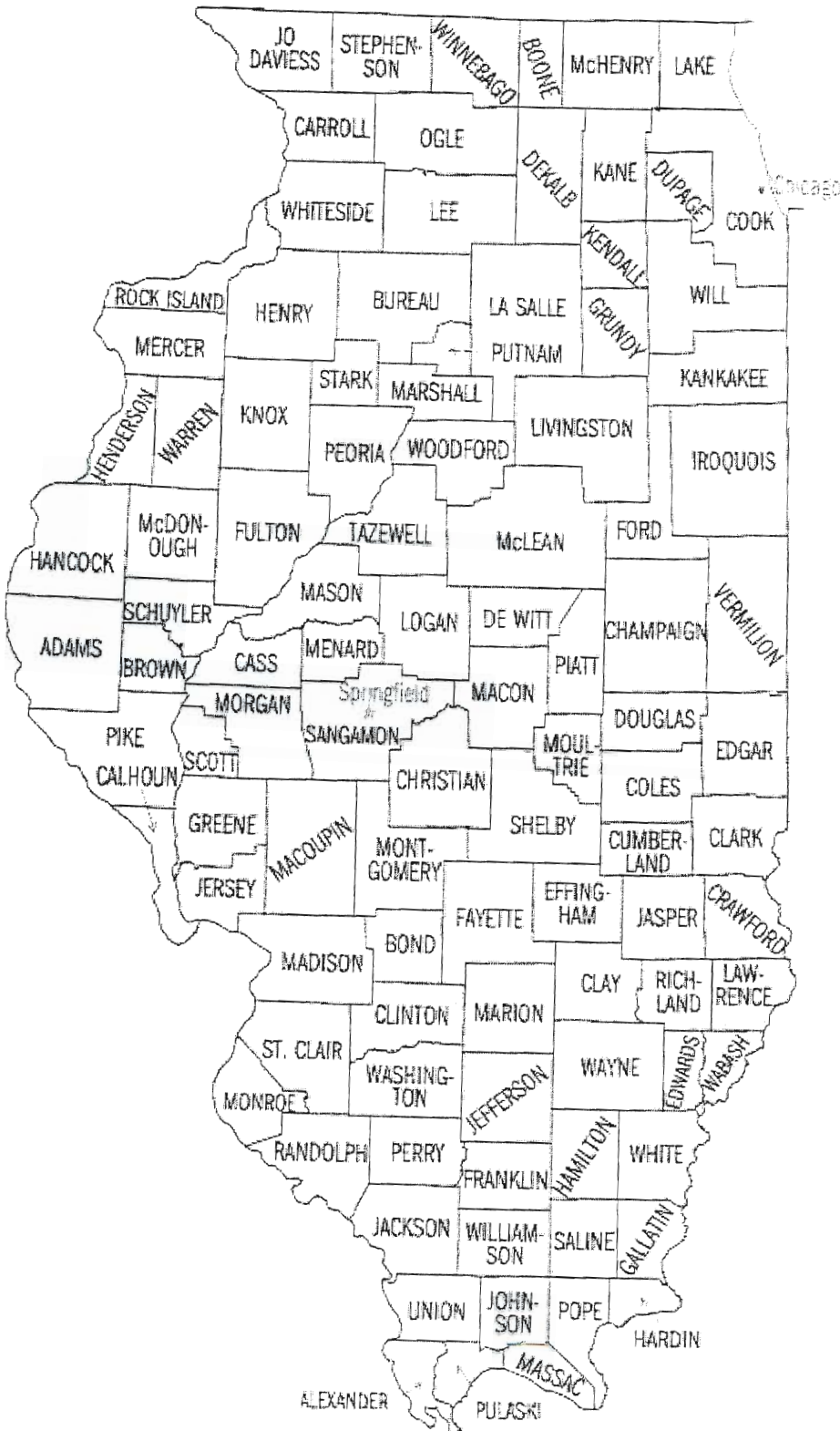
Source: U.S. Census Bureau, 2010
2010 Census Redistricting Data (Public
Law 94-171) Summary File, Tables P1 and
H1

Table 1. The Most Populous Counties and Incorporated Places in 2010 in Illinois: 2000 and 2010

Information on confidentiality protection, nonsampling error, and definitions, see <http://www.census.gov/prod/cen2010/pl94-171.pdf>

Population rank		Geographic area	Population		Change, 2000 to 2010	
2010	2000		2000 ¹	2010	Number	Percent
		Illinois.....	12 419 293	12 830 632	411 339	3.3
		COUNTY				
1	1	Cook County.....	5 376 741	5 194 675	- 182 066	-3.4
2	2	DuPage County.....	904 161	916 924	12 763	1.4
3	3	Lake County.....	644 356	703 462	59 106	9.2
4	4	Will County.....	502 266	677 560	175 294	34.9
5	5	Kane County.....	404 119	515 269	111 150	27.5
6	7	McHenry County.....	260 077	308 760	48 683	18.7
7	6	Winnebago County.....	278 418	295 266	16 848	6.1
8	9	St. Clair County.....	256 082	270 056	13 974	5.5
9	8	Madison County.....	258 941	269 282	10 341	4.0
10	12	Champaign County.....	179 669	201 081	21 412	11.9
11	10	Sangamon County.....	188 951	197 465	8 514	4.5
12	11	Peoria County.....	183 433	186 494	3 061	1.7
13	13	McLean County.....	150 433	169 572	19 139	12.7
14	14	Rock Island County.....	149 374	147 546	- 1 828	-1.2
15	15	Tazewell County.....	128 485	135 394	6 909	5.4
16	26	Kendall County.....	54 544	114 736	60 192	110.4
17	17	LaSalle County.....	111 509	113 924	2 415	2.2
18	18	Kankakee County.....	103 833	113 449	9 616	9.3
19	16	Macon County.....	114 706	110 768	- 3 938	-3.4
20	19	DeKalb County.....	88 969	105 160	16 191	18.2
		INCORPORATED PLACE				
1	1	Chicago city.....	2 896 016	2 695 598	- 200 418	-6.9
2	3	Aurora city.....	142 990	197 899	54 909	38.4
3	2	Rockford city.....	150 115	152 871	2 756	1.8
4	7	Joliet city.....	106 221	147 433	41 212	38.8
5	4	Naperville city.....	128 358	141 853	13 495	10.5
6	6	Springfield city.....	111 454	116 250	4 796	4.3
7	5	Peoria city.....	112 936	115 007	2 071	1.8
8	8	Elgin city.....	94 487	108 188	13 701	14.5
9	9	Waukegan city.....	87 901	89 078	1 177	1.3
10	10	Cicero town.....	85 616	83 891	- 1 725	-2.0
11	15	Champaign city.....	67 518	81 055	13 537	20.0
12	17	Bloomington city.....	64 808	76 610	11 802	18.2
13	11	Decatur city.....	81 860	76 122	- 5 738	-7.0
14	12	Arlington Heights village.....	76 031	75 101	- 930	-1.2
15	14	Evanston city.....	74 239	74 486	247	0.3
16	13	Schaumburg village.....	75 386	74 227	- 1 159	-1.5
17	20	Bolingbrook village.....	56 321	73 366	17 045	30.3
18	16	Palatine village.....	65 479	68 557	3 078	4.7
19	18	Skokie village.....	63 348	64 784	1 436	2.3
20	19	Des Plaines city.....	58 720	58 364	- 356	-0.6

¹ Census 2000 counts are as published in Census 2000 reports and thus do not include any changes published subsequently due to boundary changes or to the Count Question Resolution program.



ook County, IL

NACo Member County

18 N Clark St
 County Building
 Chicago, IL 60602-1304
 Phone: (312)603-5500
 Web: <http://blog.cookcountygov.com/>

County Populations			
1980	1990	2000	2005
5,223,222	5,105,067	5,376,741	5,303,683

County Seat: Chicago
Year Organized: 1831
Square Miles: 946
Size of Board: 17
MSA: Chicago-Naperville-Joliet, IL-IN-WI Metropolitan Statistical Area

- [Places in Cook County](#)
- [Census Bureau Quick Facts](#)
- [FEDSTATS](#)

Elected County Officials	
Name	Position
William Beavers	Commissioner, District 4
erry Butler	Commissioner, District 3
arlean Collins	Commissioner, District 1
ohn Daley	Commissioner, District 11
Elizabeth Doody Gorman	Commissioner, District 17
ohn Fritchey	Commissioner, District 12
ridget Gainer	Commissioner, District 10
esus Garcia	Commissioner, District 7
regg Goslin	Commissioner, District 14
oan Murphy	Commissioner, District 6
oni Preckwinkle	President
Edwin Reyes	Commissioner, District 8
Timothy Schneider	Commissioner, District 15
Peter Silvestri	Commissioner, District 9
Deb' h Sims	Commissioner, District 5
Rob' steele	Commissioner, District 2
arry Suffredin	Commissioner, District 13
Jeffrey Tobolski	Commissioner, District 16
Anita Alvarez	State's Attorney
Thomas Dart	Sheriff
Maria Pappas	Treasurer
Joseph Berrios	Assessor
James Houlihan	County Assessor
Brendan Houlihan	Board of Review Commissioner
Larry Rogers	Board of Review Commissioner
David Orr	County Clerk
Eugene Moore	Recorder of Deeds
Dorothy Brown	Clerk Of Circuit Court

DeKalb County, IL

NACo Member County

100 N Main Street
 Legislative Center
 Sycamore, IL 60178-1413
 Phone: (315)895-7189
 Website: <http://www.dekalbcounty.org>

County Populations			
1980	1990	2000	2005
74,354	77,932	88,969	97,665

County Seat: Sycamore
Year Organized: 1837
Square Miles: 634
Size of Board: 24
MSA: Chicago-Naperville-Joliet, IL-IN-WI Metropolitan Statistical Area

- Places in DeKalb County
- Census Bureau Quick Facts
- FEDSTATS

Elected County Officials

Name	Position
<u>Barlene Allen</u>	Board Member, District 12
<u>Kerene Andersen</u>	Board Member, District 3
<u>Larry Anderson</u>	Board Member, District 1
<u>Jerry Augsburg</u>	Board Member, District 7
<u>Kevin Chamblis</u>	Board Member, District 5
<u>Darryl DeFauw</u>	Board Member, District 7
<u>Eileen Dubin</u>	Board Member, District 8
<u>John Emerson</u>	Board Member, District 2
<u>Julia Fauci</u>	Board Member, District 9
<u>John Gudmundson</u>	Board Member, District 11
<u>Michael Haines</u>	Board Member, District 2
<u>John Hulseberg</u>	Board Member, District 4
<u>Patricia Lavigne</u>	Board Member, District 10
<u>Jeffrey Metzger Sr.</u>	Board Member, District 12
<u>Scott Newport</u>	Board Member, District 8
<u>Riley Orcken</u>	Board Member, District 3
<u>Paul Stoddard</u>	Board Member, District 9
<u>Michael Stuckert</u>	Board Member, District 1
<u>Ruth Anne Tobias</u>	Board Chairman, District 6
<u>Mark Todd</u>	Board Member, District 11
<u>Anita Turner</u>	Board Member, District 4
<u>Patricia Vary</u>	Board Member, District 10
<u>Stephen Walt</u>	Board Member, District 6
<u>Ronald Matokaitis</u>	Associate Judge
<u>Dennis Miller</u>	Coroner
<u>Gil Morrison</u>	Regional Superintendent of Schools
<u>Roger Scott</u>	Sheriff
<u>Christine Johnson</u>	Treasurer
<u>Sharon Holmes</u>	County Clerk & Recorder
<u>Maureen Josh</u>	Circuit Court Clerk

DuPage County, IL

NACo Member County

11 N County Farm Rd
 County Administration Building
 Wheaton, IL 60187-3978
 Phone: (30)407-8700
 Website: <http://www.co.dupage.il.us/>

County Populations			
1980	1990	2000	2005
653,661	781,666	904,161	929,113

County Seat: Wheaton
Year Organized: 1839
Square Miles: 334
Size of Board: 19
SA: Chicago-Naperville-Joliet, IL-IN-WI Metropolitan Statistical Area

- [Places in DuPage County](#)
- [Census Bureau Quick Facts](#)
- [FEDSTATS](#)

Elected County Officials

Name	Position
Dan Cronin	County Board Chairman
John Curran	Board Member, District 3
Grant Eckhoff	Board Member, District 4
Paul Fichtner	Board Member, District 1
Lita Gonzalez	Board Member, District 1
James Healy	Board Member, District 5
Brian Krajewski	Board Member, District 3
R McBride	Board Member, District 4
Michael McMahon	Board Member, District 3
Anthony Michelassi	Board Member, District 5
Patrick O'Shea	Board Member, District 2
Debra Olson	Board Member, District 4
Donald Puchalski	Board Member, District 1
Jeff Redick	Board Member, District 2
Brie Sheahan	Board Member, District 2
James Gray Jr.	Board Member, District 6
John Zediber	Board Member, District 5
Joseph Birkett	State's Attorney
Peter Siekmann	Coroner
John Zaruba	Sheriff
Gwen Henry	Treasurer
Gary King	County Clerk
Fred Bucholz	County Recorder
Chris Kachiroubas	Clerk of the Circuit Court

ine County, IL

NACo Member County

9 S Batavia Ave
 County Government Center
 Geneva, IL 60134-3077
 Phone: (630)232-3400
 Website: <http://www.countyofkane.org/>

County Populations			
1980	1990	2000	2005
274,179	317,471	404,119	482,113

County Seat: Geneva
Year Organized: 1836
Square Miles: 521
Size of Board: 27
MSA: Chicago-Naperville-Joliet, IL-IN-WI Metropolitan Statistical Area

- Places in Kane County
- Census Bureau Quick Facts
- FEDSTATS

Elected County Officials

<u>name</u>	<u>Position</u>
Deborah Allan	Board Member, District 17
Cristina Castro	Board Member, District 20
John Fahy	Board Member, District 21
Don Ford	Board Member, District 6
John Hochheit	Board Member, District 12
Catherine Hurlbut	Board Member, District 19
Gerald Jones	Board Member, District 7
Michael Kenyon	Board Member, District 16
Hollie Kissane	Board Member, District 24
Bob Kudlicki	Board Member, District 25
<u>Bonnie Lee Kunkel</u>	Board Member, District 4
<u>Sylvia Leonberger</u>	Board Member, District 1
<u>Philip Lewis</u>	Board Member, District 10
John Mayer	Board Member, District 23
Garrett McConnaughay	Board Chair
Robert McConnaughay	Board Member, District 11
Jeanette Mihalec	Board Member, District 18
James Mitchell Jr.	Board Member, District 9
Arlene Shoemaker	Board Member, District 3
Jackie Tredup	Board Member, District 22
Jesse Vazquez	Board Member, District 8
<u>Barbara Wojnicki</u>	Board Member, District 15
<u>William Wyatt</u>	Board Member, District 5
John Barsanti	States Attorney
<u>Charles West</u>	Coroner
<u>Pat Perez</u>	Sheriff
<u>David Rickert</u>	County Treasurer/Collector
<u>William Keck</u>	County Auditor
John Cunningham	County Clerk
Sandy Wegman	County Recorder
<u>Deborah Seyller</u>	County Circuit Clerk

Kendall County, IL

NACo Member County

1 W Fox Rd
 County Office Building
 Yorkville, IL 60560-1621
 Phone: (309) 553-4143
 Website: <http://www.co.kendall.il.us/>

County Populations			
1980	1990	2000	2005
37,156	39,413	54,544	79,514

County Seat: Yorkville
Year Organized: 1841
Square Miles: 321
Size of Board: 10
MSA: Chicago-Naperville-Joliet, IL-IN-WI Metropolitan Statistical Area

- [Places in Kendall County](#)
- [Census Bureau Quick Facts](#)
- [FEDSTATS](#)

Elected County Officials

Name	Position
Robert Davidson	Board Member, District 1
Lizabeth Flowers	Board Member, District 2
Bessie Hafenrichter	Board Member, District 2
Lancy Martin	Board Member, District 1
Sam Parr	Board Member, District 2
Therese Petrella	Board Member, District 1
John Purcell	Board Member, District 1
John Shaw	Board Member, District 1
Gene Vickery	Board Chairman, District 2
Jeff Wehrli	Board Member, District 2
Eric Weis	State's Attorney
Ken Toftoy	Coroner
Paul Nordstrom	Regional Supt. Of Schools
Richard Randall	Sheriff
Bill F...	Treasurer
Debbie Gillette	County Clerk and Recorder
Becky Morganegg	Circuit Clerk

ike County , IL

NACo Member County

N County Street
 County Courthouse and Administrative Complex
 Waukegan, IL 60085-4304
 Phone: (815) 473-2000
 Website: <http://www.lakecountyil.gov/>

County Populations			
1980	1990	2000	2005
435,817	516,418	644,356	702,682

County Seat: Waukegan
 Year Organized: 1839
 Square Miles: 448
 Size of Board: 23
 SA: Chicago-Naperville-Joliet, IL-IN-WI Metropolitan Statistical Area

- [Places in Lake County](#)
- [Census Bureau Quick Facts](#)
- [FEDSTATS](#)

Elected County Officials

Name	Position
Melinda Bush	Board Member, District 6
Carol Calabrese	Board Member, District 15
Pat Carey	Board Member, District 11
Steve Carlson	Board Member, District 7
Bonnie Carter	Board Member, District 5
Gary Cunningham	Board Member, District 9
Michelle Feldman	Board Member, District 22
Anne Flanigan Bassi	Board Member, District 23
Diane Hewitt	Board Member, District 2
Angelo Kyle	Board Member, District 12
Varon Lawlor	Board Member, District 18
Susan Lovjng Gravenhorst	Board Member, District 13
Ann Maine	Board Member, District 21
Stevenson Mountsier	Board Member, District 17
Aug Nixon	Board Member, District 14
Diane Kelly	Board Member, District 10
Collin O'Rourke	Board Member, District 8
Brent Paxton	Board Member, District 4
Linda Pedersen	Board Member, District 1
Suzi Schmidt	Board Member, District 3
David Stojman	Board Chairman, District 20
Craig Taylor	Board Member, District 19
Terry Wilke	Board Member, District 16
Michael Waller	State's Attorney
Richard Keller	Coroner
Mark Curran	Sheriff
Willard Hejander	County Clerk
Mary Ellen Vanderverter	County Recorder Of Deeds
Sally Coffelt	County Circuit Court Clerk

LaSalle County, IL

NACo Member County

17 E Etna Rd
 County Courthouse
 Ottawa, IL 61350-1047
 Phone: (312) 434-8200
 Website: <http://www.lasallecounty.org>

County Populations			
1980	1990	2000	2005
109,074	106,913	111,509	112,604

County Seat: Ottawa
First Organized: 1831
Area: 1,135 square miles
Members: 29
SA: Ottawa-Streator, IL Micropolitan Statistical Area

- [Places in LaSalle County](#)
- [Census Bureau Quick Facts](#)
- [FEDSTATS](#)

Elected County Officials

Name	Position
Stephen Abel	Board Member, District 1
Bill Bernal	Board Member, District 8
Frank Billard	Board Member, District 14
Russell Boe	Board Member, District 15
Charles Borchsenius	Board Member, District 4
Norman Bruns	Board Member, District 29
Stephen Carlson	Board Member, District 2
Lou Anne Carretto	Board Member, District 17
Ronald Dittmer	Board Member, District 26
Randy Freeman	Board Member, District 21
Thomas Ganiere	Board Member, District 16
Robert Greenwalt	Board Member, District 6
Jerry Hicks	Board Chair, District 19
Robert Jakupcak	Board Member, District 28
Dor Jordan	Board Member, District 27
Jack Lanninger	Board Member, District 24
Matthew McLaughlin	Board Member, District 9
Jerry Myers	Board Member, District 25
Jim Olson	Board Member, District 20
Catherine Owens	Board Member, District 5
Mary Reffett	Board Member, District 12
Arthur Rigby Jr.	Board Member, District 10
Joseph Savitch	Board Member, District 11
Richard Scott	Board Member, District 22
Gary Small	Board Member, District 7
Kenneth Stockley	Board Member, District 3
Susan Thornton	Board Member, District 13
Thomas Walsh	Board Member, District 18
Arratta Znaniecki	Board Member, District 23
Brian Towne	State's Attorney
Jodeen Bernard	Coroner
Richard Myers	School Superintendent
Thomas Templeton	Sheriff
Donald Lamps	Treasurer
Jody Wilkinson	Auditor
JoAnn Carretto	County Clerk
Thomas Lyons	County Recorder
John Carey	County Circuit Clerk

McHenry County, IL

NACo Member County

200 N Seminary Ave
 County Government Center
 Woodstock, IL 60098-2637
 Phone: (815)334-4000
 Website: <http://www.co.mchenry.il.us>

County Populations			
1980	1990	2000	2005
147,513	183,241	260,077	303,990

County Seat: Woodstock
Year Organized: 1836
Square Miles: 604
Size of Board: 24
MSA: Chicago-Naperville-Joliet, IL-IN-WI Metropolitan Statistical Area

- [Places in McHenry County](#)
- [Census Bureau Quick Facts](#)
- [FEDSTATS](#)

Elected County Officials

Name	Position
Robert Bless	Board Member, District 1
S Breeden	Board Member, District 2
Randall Donley	Board Member, District 6
Mary Donner	Board Member, District 3
Lue Draffkorn	Board Member, District 4
John Hammerand	Board Member, District 4
James Heisler	Board Member, District 2
Lina Hill	Board Member, District 5
Kenneth Koehler	Board Chairman, District 2
Mary McCann	Board Member, District 6
Peter Merkel	Board Member, District 4
Anna Miller	Board Member, District 1
Marc Munaretto	Board Member, District 1
Virginia Peschke	Board Member, District 5
Sanj Salgado	Board Member, District 4
Catherine Schmidt	Board Member, District 3
Ersel Schuster	Board Member, District 6
Barbara Wheeler	Board Member, District 3
Paula Yensen	Board Member, District 5
Louis Bianchi	State's Attorney
Marlene Lantz	Coroner
Gene Goeglein	Superintendent of Schools
Keith Nygren	Sheriff
William LeFev	Treasurer
Pamela Palmer	County Auditor
Katherine Schultz	County Clerk
Phyllis Walters	County Recorder
Katherine Keefe	Clerk Of Circuit Court

Stephenson County, IL

NACo Member County

1 N Galena Ave
 County Courthouse
 Freeport, IL 61032-4348
 Phone: (815)235-8277
 Fax: (815)235-8378
 Website: <http://www.co.stephenson.il.us/>

County Populations			
1980	1990	2000	2005
49,168	48,052	48,979	47,965

County Seat: Freeport
Year Organized: 1837
Square Miles: 564
Size of Board: 22
SA: Freeport, IL Micropolitan Statistical Area


- [Places in Stephenson County](#)
- [Census Bureau Quick Facts](#)
- [FEDSTATS](#)

Elected County Officials

Name	Position
John Blum	County Board Chair
John Vogt	State's Attorney
Thomas Leamon	Coroner
David Snyders	Sheriff
Drienne Becker	Treasurer
Eric Otte	County Clerk/Recorder



Welcome to
Stephenson County
Illinois



[HOME](#) | [CALENDAR](#) | [CITIES & VILLAGES](#) | [FORMS](#) | [SITE MAP](#) | [CONTACT US](#)

Departments and Services
County Board
Standing Committees
District Maps
County Board Meeting Minutes
Open Fields News
PA Funding Proposals
Location of the County Address
County Transit Survey
Poll Race Crossing
Contact Us

Stephenson County Board

Chairman—John Blum
Vice Chairman—Thomas Gilmour

- [Freeport District Board Members](#)
- [Rural District Board Members](#)
- [Meeting Times](#)

John Blum
Chairman
815-235-8389
jblum@co.stephenson.il.us

Stephenson County Board

FREEPORT DISTRICTS

District B	Bennie L. Brown (12) 804 E. Pleasant St. Freeport, IL 61032 815-235-7062	Samuel L. Newton (12) 512 E. Winneshiek St. Freeport, IL 61032 815-821-5378
District C	Jeffrey Mikkelsen (12) 121 E. Jefferson St. Freeport, IL 61032 815-235-4398	Charles Hilton (12) 1251 S. Carroll Ave Freeport, IL 61032 815-232-3997
District D	Sheila Hooper (12) 423 W. Ringold St. Freeport, IL 61032 815-232-1409	Rebecca Quiggle (12) 104 N. Green Ave. Freeport, IL 61032 815-801-2731
District E	Peter J. Willging (12) 1550 W. Logan St. Freeport, IL 61032 815-821-4697	Edward Mulligan (12) 618 S. Burchard Ave. Freeport, IL 61032 815-232-2415
District F	John J. Blum (12) 1724 W. Stephenson St. Freeport, IL 61032 815-235-8389	Donald Parker (12) 1829 N Ridge Dr Freeport, IL 61032 815-235-2155

District G	<u>Vacancy</u> (12) Freeport, IL 61032 815-xxx-xxxx	<u>Christopher Clukey</u> (12) 128 N. Bailey Ave. Freeport, IL 61032 815-232-2120
-----------------------------	---	--

RURAL DISTRICTS

District H	<u>Linda Dotson</u> (12) 11376 W. Timber Ln. Lena, IL 61048 815-369-5470	<u>Alvin Wire</u> (12) 11017 N. Excelsior Rd. Winslow, IL 61089 815-369-4388
District I	<u>Thomas Gilmour</u> (12) 1880 E. Eldorado Rd. Orangeville, IL 61060 815-988-3376	<u>Jerry Clay</u> (12) 4648 E. Farm School Rd. Dakota, IL 61018 815-449-2668
District J	<u>Vacancy</u> (12) Pearl City, IL 61062 815-XXX-XXXX	<u>Alan Harn</u> (12) 1471 W. Becker School Rd.. Freeport, IL 61032 815-233-0485
District K	<u>Vacancy</u> (12) Freeport, IL 61032 815-XXX-XXXX	<u>Brenda Boynton</u> (12) 1726 Il. Route 75 Freeport, IL 61032 815-291-6060
District L	<u>Forrest J. Senn</u> (12) 6384 S Baileyville Rd. Baileyville, IL 61007 815-362-2114	<u>Salvatore Detente</u> (12) 4510 E. Lamm Rd. Freeport, IL 61032 815-233-3879

MEETING TIMES

The 2011 Stephenson County Board meetings will be held in the County Board Room, Courthouse, Freeport, Illinois, at 6:30 p.m., unless otherwise noted, on the following dates:

- December 15, 2010
- January 12, 2011
- February 9, 2011
- March 9, 2011

Will County, IL

NACo Member County

12 N Chicago St
 Joliet, IL 60432-4078
 Phone: (815)740-4602
 Fax: (815)740-8395
 Website: <http://www.willcountylvillinois.com/>

County Populations			
1980	1990	2000	2005
249,498	357,313	502,266	642,813

County Seat: Joliet
Year Organized: 1836
Square Miles: 837
Size of Board: 27
MSA: Chicago-Naperville-Joliet, IL-IN-WI Metropolitan Statistical Area

- Places in Will County
- Census Bureau Quick Facts
- FEDSTATS

Elected County Officials

Name	Position
<u>Lawrence Walsh</u>	County Executive
<u>Walter Adamic</u>	Board Member, District 9
<u>John Anderson</u>	Board Member, District 1
<u>Joseph Babich</u>	Board Member, District 9
<u>Jim Bilotta</u>	Board Majority Leader, District 7
<u>James Blackburn Jr.</u>	Board Member, District 5
<u>Berbert Brooks Jr.</u>	Board Member, District 8
<u>Patrina Deutsche</u>	Board Member, District 1
<u>Ann Dralle</u>	Board Member, District 3
<u>Lee Ann Goodson</u>	Board Member, District 5
<u>Don Gould</u>	Board Member, District 6
<u>Kathleen Konicki</u>	Board Member, District 7
<u>Edward Kusta Jr.</u>	Board Member, District 4
<u>Charles Maher</u>	Board Member, District 4
<u>Sha May</u>	Board Member, District 6
<u>Laurie McPhillips</u>	Board Member, District 3
<u>James Moystis</u>	Board Chairman, District 2
<u>Deborah Rozak</u>	Board Member, District 6
<u>Diane Seiler</u>	Board Member, District 7
<u>Cory Singer</u>	Board Member, District 1
<u>Laurie Smith</u>	Board Member, District 2
<u>Brian Smith</u>	Board Member, District 5
<u>Frank Stewart</u>	Board Member, District 8
<u>Jacqueline Travnere</u>	Board Member, District 4
<u>Tom Weigel</u>	Board Member, District 2
<u>Stephen Wilhelmj</u>	Board Member, District 9
<u>Denise Winfrey</u>	Board Member, District 8
<u>Michael Wisniewski</u>	Board Member, District 3
<u>Nick Palmer</u>	Chief of Staff
<u>James Glasgow</u>	State's Attorney
<u>Patrick O'Neil</u>	Coroner
<u>Jennifer Bertino-Tarrant</u>	Supt. of Educational Service Region
<u>Paul Kaupas</u>	Sheriff
<u>Pat McGuire</u>	Treasurer
<u>Duffy Blackburn</u>	Auditor
<u>Nancy Schultz Voots</u>	County Clerk
<u>Karen Stukel</u>	County Recorder of Deeds
<u>Pat McGuire</u>	Circuit Clerk

Winnebago County, IL

NACo Member County

24 Elm St
 Rockford, IL 61101-1239
 Phone: (815)987-2590
 Fax: (815)987-3111
 Website: <http://www.co.winnebago.il.us>

County Populations			
1980	1990	2000	2005
250,131	252,913	278,418	288,695

County Seat: Rockford
Year Organized: 1836
Square Miles: 514
Size of Board: 25
MSA: Rockford, IL Metropolitan Statistical Area

- Places in Winnebago County
- Census Bureau Quick Facts
- FEDSTATS

Elected County Officials

Name	Position
<u>Douglas Aurand</u>	Board Member, District 3
<u>Scott Christiansen</u>	County Board Chair
<u>George Anne Duckett</u>	Board Member, District 12
<u>John Ekberg</u>	Board Member, District 10
<u>Dave Fiduccia</u>	Board Member, District 4
<u>Frank Gambino</u>	Board Member, District 14
<u>Angela Goral</u>	Board Member, District 7
<u>Paul Gorski</u>	Board Member, District 5
<u>Bob Hastings</u>	Board Member, District 13
<u>Earl Hawks</u>	Board Member, District 6
<u>Karen Hoffman</u>	Board Member, District 11
<u>Bob Kinnison</u>	Board Member, District 10
<u>Lyle Logan</u>	Board Member, District 3
<u>Jay Mullins</u>	Board Member, District 8
<u>Tom Owens</u>	Board Member, District 1
<u>Melvin Paris</u>	Board Member, District 8
<u>Rick Pollack</u>	Board Member, District 13
<u>Dorothy Redd</u>	Board Member, District 6
<u>Steve Schultz</u>	Board Member, District 2
<u>John Sweeney</u>	Board Member, District 14
<u>Dave Tassoni</u>	Board Member, District 7
<u>Fred Wescott</u>	Board Member, District 9
<u>W.C. Wilson</u>	Board Member, District 12
<u>Dave Yeske</u>	Board Member, District 2
<u>Joseph Bruscato</u>	State's Attorney
<u>Elizabeth Fiduccia</u>	Coroner
<u>Richard Fairgrievs</u>	Regional Superintendent Of Schools
<u>Richard Meyers</u>	Sheriff
<u>Susan Goral</u>	Treasurer
<u>Bill Crowley</u>	County Auditor
<u>Margie Mullins</u>	County Clerk
<u>Nancy McPherson</u>	County Recorder
<u>Tom Klein</u>	Circuit Clerk Of Court