


logged in ✓

COUNTY OF KANE

Christopher J. Lauzen
Kane County Board Chairman



Kane County Government Center
719 South Batavia Avenue
Geneva, IL 60134
P: (630) 232-5930
F: (630) 232-9188
clauzen@kanecoboard.org
www.countyofkane.org

RECEIVED
AUG 21 2013
KANE COUNTY BOARD


DOCUMENT VET SHEET

for
Christopher J. Lauzen
Chairman, Kane County Board

Name of Document: APPROVING AN ANNUAL OPERATIONS AND MAINTENANCE FEE FOR STREAM AND RAIN GAGES, 2014

Resolution No.: 13-241


Submitted by: Karen Kosky

Dept. Head Signature: 


Date Submitted: 8/21/2013

Dept. Head Sign-off Date: 8/16/2013

Examined by: Joseph Lulves
(Print name)


(Signature)

8-22-13
(Date)

Post on the Web: YES NO Atty. Initials 

Comments:

Chairman signed: YES NO 8/27/13
(Date)

Document returned to: Ken Anderson
(Name/Department)

STATE OF ILLINOIS

COUNTY OF KANE

RESOLUTION NO. 13 - 241

**APPROVING AN ANNUAL OPERATIONS AND MAINTENANCE FEE
FOR STREAM AND RAIN GAGES, 2014**

WHEREAS, on October 13, 1998 the Kane County Board passed Ordinance No. 98-251 adopting the Kane County Stormwater Management Plan (the "Plan") pursuant to 55ILCS 5/5-1062, which established goals to "identify, protect, and improve floodplains, waterways, lakes, ponds, wetlands... in order to maximize the protection of public health, safety, and welfare, and identify and develop revenue sources to complete the goals and objectives..."; and

WHEREAS, the collection of stream flow and rainfall data is an integral part of planning flood mitigation activities, investigating water quality, and protecting and improving Kane County's water resources; and

WHEREAS, on May 12, 1998, the Kane County Board passed Resolution #98-129 authorizing the expenditure of funds to install, operate, and maintain stream and rain gages in cooperation with various state and federal agencies including the United States Geological Survey and the Illinois Department of Natural Resources; and

WHEREAS, the County has negotiated joint funding with the United States Geological Survey for the 2013/2014 operation, maintenance, and monitoring of said gages, for which the United States Geological Survey and Kane County will each pay approximately one-half the stated costs of the above mentioned work; and

WHEREAS, adequate funds to complete this commitment have been budgeted and exist in Fund 420.670.680.50150 for the Kane County commitment of Fifty Two Thousand Seven Hundred Dollars (\$52,700.00).

NOW, THEREFORE, BE IT RESOLVED by the Kane County Board that the Chairman is hereby authorized to enter into a contract with the USGS for the joint funding for the operation, maintenance, and monitoring of rain and stream gages in Kane County in an amount not to exceed Fifty Two Thousand Seven Hundred Dollars (\$52,700.00), to be paid from Fund 420.670.680.50150. A copy of said contract shall be kept on file with the Kane County Auditor.

Line Item	Line Item Description	Was personnel/item/service approved in original budget or a subsequent budget revision?	Are funds currently available for this personnel/item/service in the specific line item?	If funds are not currently available in the specified line item, where are the funds available?
420-670-680-50150	Contracts and Consulting	Yes	Yes	

Passed by the Kane County Board on August 13, 2013.



John A. Cunningham
Clerk, County Board
Kane County, Illinois

Christopher J. Lauzen
Chairman, County Board
Kane County, Illinois

Vote:

Yes	<u>23</u>
No	<u>0</u>
Voice	<u>0</u>
Abstentions	<u>0</u>
8RainGages	

Form 9-1366

**U.S. DEPARTMENT OF THE INTERIOR
GEOLOGICAL SURVEY**

Customer #: 6000001180
 Agreement #: 14EMNE000000012
 Project #: GC14NE000010000
 TIN #: 36-6006585
 Fixed Cost YES
 Agreement

JOINT FUNDING AGREEMENT

FOR

Water Resources Investigations

THIS AGREEMENT is entered into as of the, 13th day of June, 2013 by the U.S. GEOLOGICAL SURVEY, UNITED STATES DEPARTMENT OF THE INTERIOR, party of the first part, and the KANE COUNTY DIVISION OF ENVIRONMENTAL MANAGEMENT, party of the second part.

1 The parties hereto agree that subject to availability of appropriations and in accordance with their respective authorities there shall be maintained in cooperation streamgaging and rainfall-gaging program, herein called the program. The USGS legal authority is 43 USC 36C; 43 USC 50; and 43 USC 50b.

2. The following amounts shall be contributed to cover all of the cost of the necessary field and analytical work directly related to this program. 2(b) includes In-Kind Services in the amount of \$0.00

(a) by the party of the first part during the period

Amount	Date	to	Date
\$19,735.00	October 1, 2013		September 30, 2014

(b) by the party of the second part during the period

Amount	Date	to	Date
\$52,700.00	October 1, 2013		September 30, 2014

(c) Additional or reduced amounts by each party during the above period or succeeding periods as may be determined by mutual agreement and set forth in an exchange of letters between the parties.

(d) The performance period may be changed by mutual agreement and set forth in an exchange of letters between the parties.

3. The costs of this program may be paid by either party in conformity with the laws and regulations respectively governing each party.
4. The field and analytical work pertaining to this program shall be under the direction of or subject to periodic review by an authorized representative of the party of the first part.
5. The areas to be included in the program shall be determined by mutual agreement between the parties hereto or their authorized representatives. The methods employed in the field and office shall be those adopted by the party of the first part to insure the required standards of accuracy subject to modification by mutual agreement.
6. During the course of this program, all field and analytical work of either party pertaining to this program shall be open to the inspection of the other party, and if the work is not being carried on in a mutually satisfactory manner, either party may terminate this agreement upon 60 days written notice to the other party.

JOINT FUNDING AGREEMENT (CONTINUATION)Customer Number
6000001180Agreement Number
14EMNE000000012Project Number
GC14NE000010000

7. The original records resulting from this program will be deposited in the office of origin of those records. Upon request, copies of the original records will be provided to the office of the other party.
8. The maps, records, or reports resulting from this program shall be made available to the public as promptly as possible. The maps, records, or reports normally will be published by the party of the first part. However, the party of the second part reserves the right to publish the results of this program and, if already published by the party of the first part shall, upon request, be furnished by the party of the first part, at costs, impressions suitable for purposes of reproduction similar to that for which the original copy was prepared. The maps, records, or reports published by either party shall contain a statement of the cooperative relations between the parties.
9. USGS will issue billings utilizing Department of the Interior Bill for Collection (form DI-1040). Billing documents are to be rendered QUARTERLY. Payments of bills are due within 60 days after the billing date. If not paid by the due date, interest will be charged at the current Treasury rate for each 30 day period, or portion thereof, that the payment is delayed beyond the due date. (31 USC 3717; Comptroller General File B-212222, August 23, 1983).

**U.S. GEOLOGICAL SURVEY
UNITED STATES
DEPARTMENT OF THE INTERIOR**

USGS POINT OF CONTACT

Name: Gary Johnson
Address: 1201 West University Avenue
Suite 100
Urbana, Illinois 61801-2347
Telephone: 217.328.9720
Email: gjohnson@usgs.gov

SIGNATURE AND DATE

Signature: Douglas J. Yeskis Date: 6/13/2013
Name: Douglas J. Yeskis
Title: Director, USGS Illinois Water Science Center

**KANE COUNTY DIVISION OF
ENVIRONMENTAL MANAGEMENT**

CUSTOMER POINT OF CONTACT

Name: Timothy Harbaugh
Address: 719 Batavia Avenue
Geneva, Illinois 60134
Telephone: 630.208.5118
Email: harbaughtim@co.kane.il.us

SIGNATURE AND DATE

Signature: Chris Jay
Name: Christopher J. Lauzen
Title: Chairman, Kane County Board

Agency1	Station Number	Station Name	Agency2	Funding Code	Federal Match	Coop Match	Unmatched	OFA	Federal	Total
Kane County										
	05550300	Tyler Creek at Elgin		DCN	\$6,550	\$6,950	\$0	\$0	\$0	\$13,500
	05550300	Tyler Creek at Elgin		RGG	\$0	\$2,850	\$0	\$0	\$0	\$2,850
	05551200	Ferson Creek near St. Charles		DCN	\$6,550	\$6,950	\$0	\$0	\$0	\$13,500
	05551200	Ferson Creek near St. Charles		RGG	\$0	\$2,850	\$0	\$0	\$0	\$2,850
	05551330	Mill Creek near Batavia		DCN	\$6,550	\$6,950	\$0	\$0	\$0	\$13,500
	05551330	Mill Creek near Batavia		RGG	\$0	\$2,850	\$0	\$0	\$0	\$2,850
	05551540	Fox River at Montgomery		DCN	\$0	\$13,500	\$0	\$0	\$0	\$13,500
	05551675	Blackberry Creek near Montgomery		DCN	\$6,550	\$6,950	\$0	\$0	\$0	\$13,500
	05551675	Blackberry Creek near Montgomery		RGG	\$0	\$2,850	\$0	\$0	\$0	\$2,850
					\$26,200	\$52,700	\$0	\$0	\$0	\$78,900