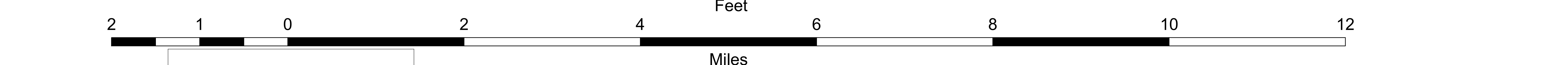


This map is compiled from official records, including plats, surveys, recorded deeds, and contracts, and only contains information required for local government purposes. See the recorded documents for more detailed legal information.  
 The County Clerk's Election Office has not verified the content or accuracy of this map and is the final authority on determining a precinct's precinct.

Precinct Population totals based on 2020 Census data. County Board Districts produced by Grapple LLC



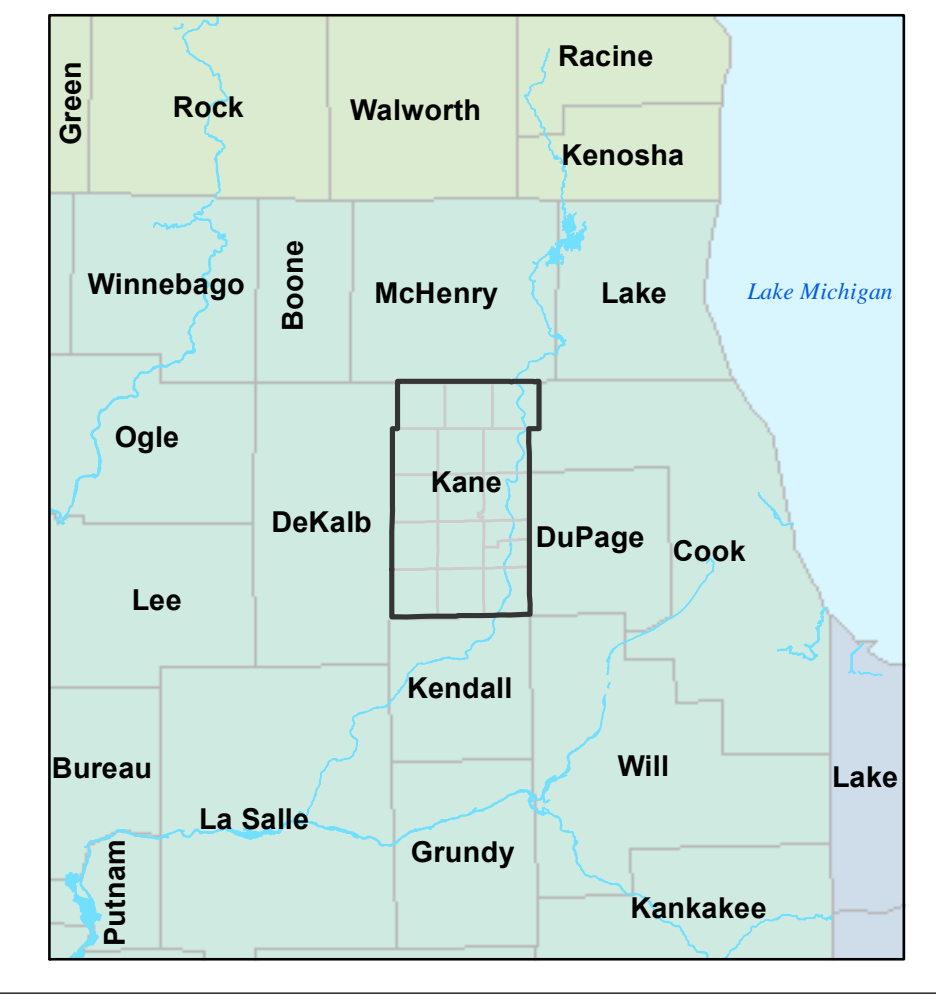
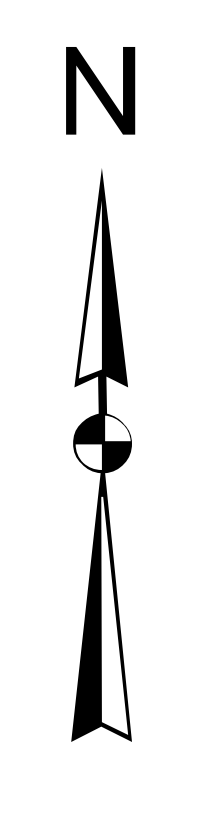
**Legend**

- Board Members
- County Board
- Precincts
- Municipalities
- Parcels
- Township
- Fox River
- Unincorporated Village

# Adopted Final Map November 30, 2021

## County Board Districts

### Kane County, Illinois



Map Grid Description  
 88°36'30" W - Measures of Latitude and Longitude  
 925.000 - Measures of distance based on the State Plane system

**Kane County GIS-Technologies**

GIS-Technologies  
 719 Batavia Ave  
 Geneva, IL 60134  
 Voice: (630) 208-8656  
 Fax: (630) 208-8659  
 gis@kane.il.us

Map Projection: Transverse Mercator  
 State Plane - Illinois East, NAD 1983  
 11/30/2021 rjl

1 inch = 3,000 feet