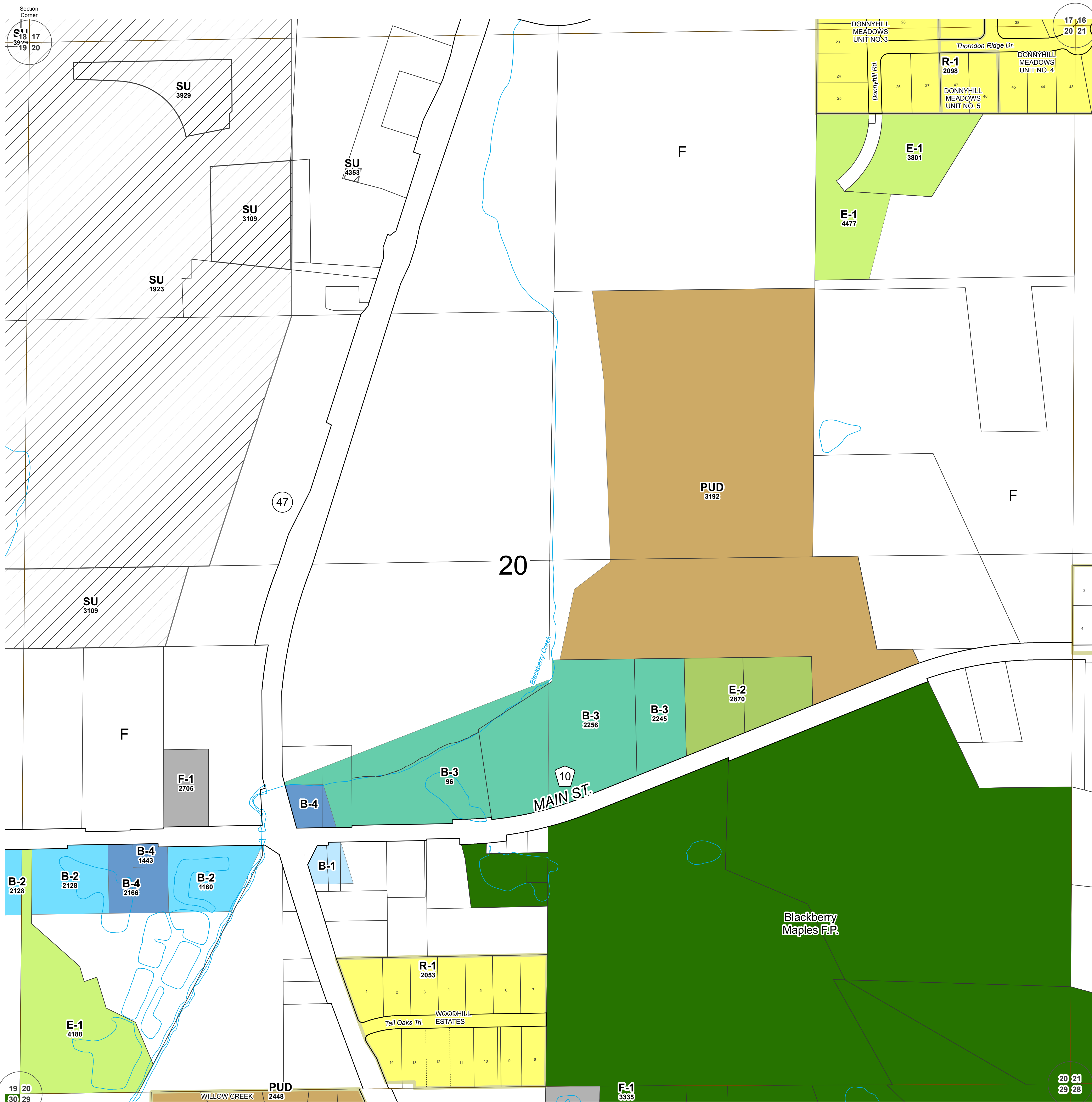
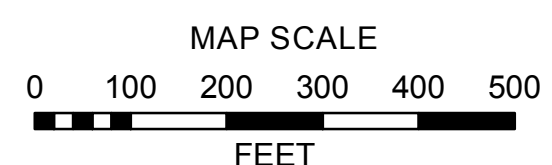
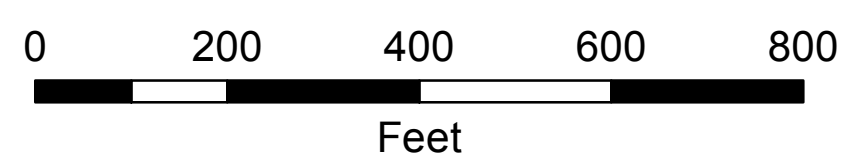


ZONING MAPS  
of  
KANE COUNTY, ILLINOIS

MAP NO. BL-20



SECTION 20  
BLACKBERRY TOWNSHIP



Revisions	
9/08 - BRB	
7/15 - BRB	
12/18 - TJM	

Digital Zoning Maps created September 9, 2003 (TJM, TJM)

Base data current as of November 30, 2018.

BL-20 ZONING

Kane County, Illinois  
Building and Zoning Division

Mark D. Vankerkhoff, AIA  
Zoning Enforcing Officer

Kane County  
Government Center  
719 S. Batavia Ave.  
Bldg. A, 4th Floor  
Geneva, IL 60134

Phone: 630.232.3492

ZONING LEGEND		
FARMING DISTRICT	F	[White]
	F-1	[Light Gray]
	F-2	[Hatched]
RESIDENTIAL DISTRICT	E-1	[Light Green]
	E-2	[Medium Green]
	E-2A	[Light Yellow-Green]
	E-3	[Medium Green]
	R-1	[Light Yellow]
	R-2	[Light Orange]
	R-3	[Orange]
	R-4	[Dark Orange]
	R-5	[Red-Orange]
R-6	[Red]	
R-7	[Red]	
R-8	[Red]	
R-9	[Dark Red]	
BUSINESS DISTRICT	RB	[Light Blue]
	B-1	[Light Blue]
	B-2	[Medium Blue]
	B-3	[Teal]
	B-4	[Dark Blue]
	B-5	[Dark Blue]
INDUSTRIAL DISTRICT	LI	[Pink]
	I	[Purple]
SPECIAL DISTRICT	PUD	[Brown]
	A-1	[Light Yellow]
AIRPORT DISTRICT	A-1	[Light Yellow]
	A-2	[Light Yellow]
OTHER	SU	[Hatched]
	Incorporated	[Red]
	Forest Preserve	[Dark Green]